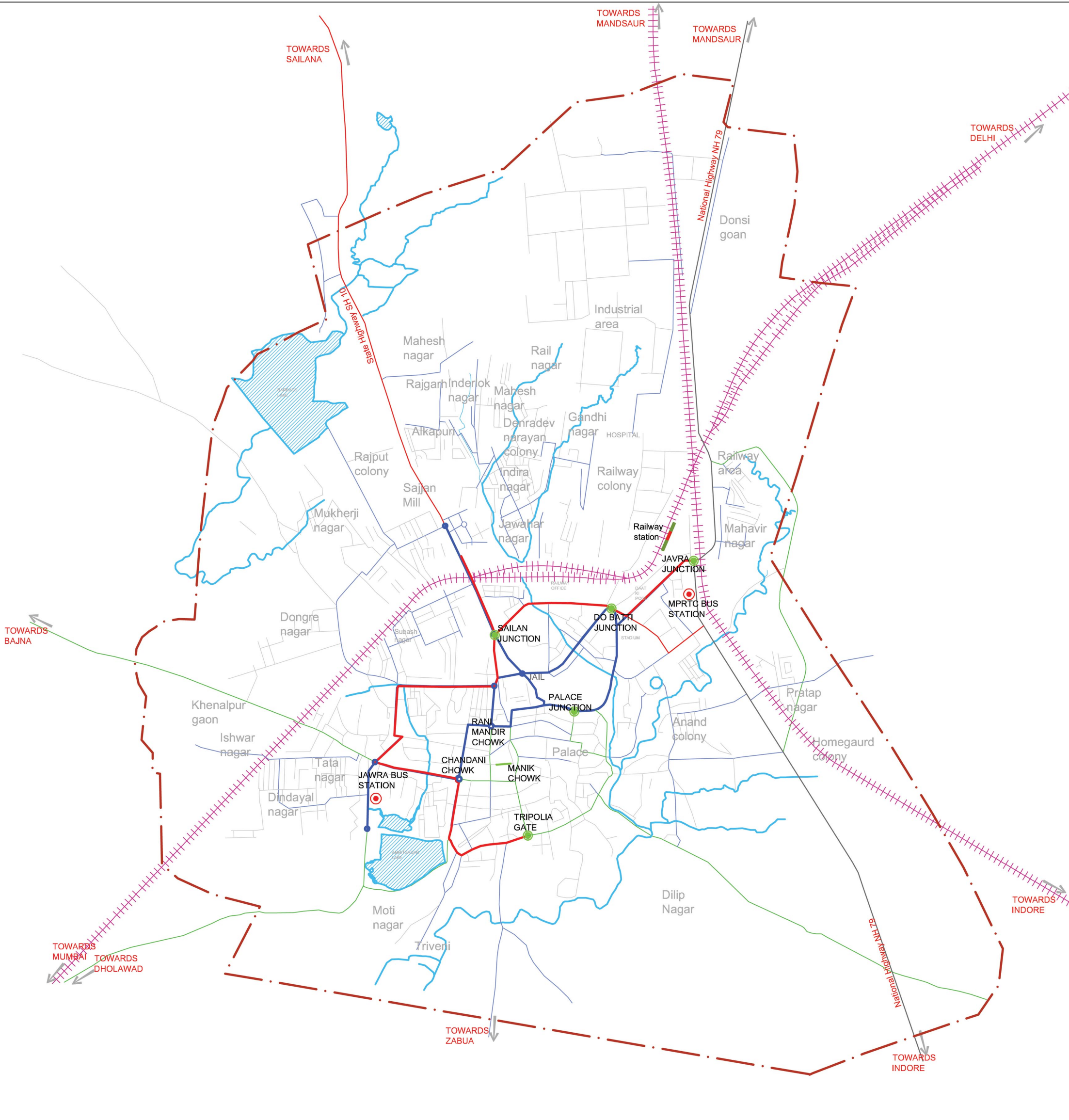
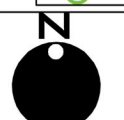
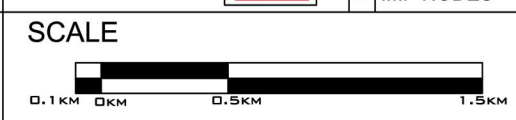


EXISTING BUS AND TRANSIT ROUTE FOR RATLAM CITY

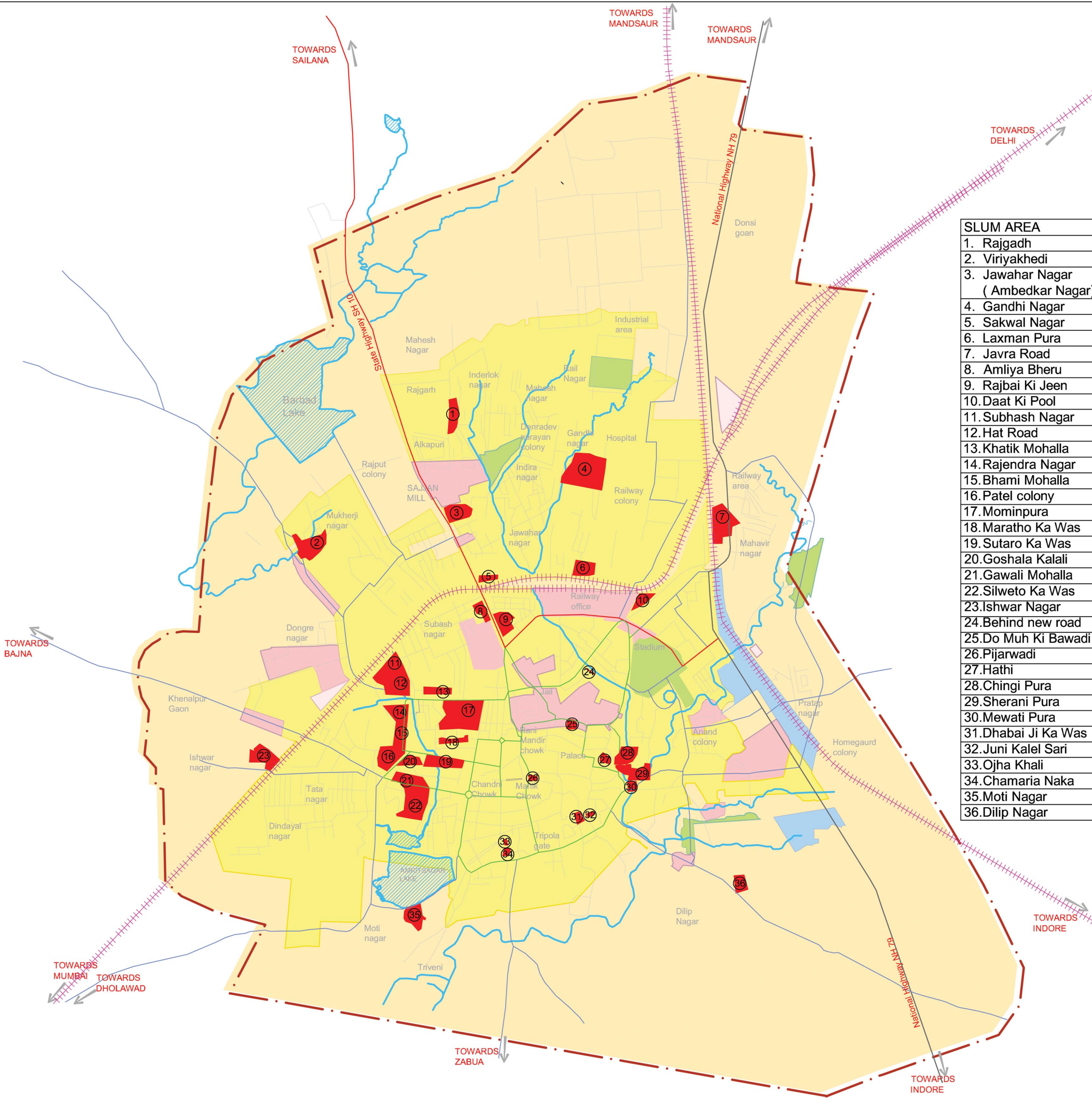


LEGEND					
1. TRANSIT ROUTE		2. BUS ROUTE		3. BUS TERMINAL	
4. TRANSIT STOPS		5. RAILWAY STATIONS		6. IMP NODES	

Darashaw & Company Pvt. Ltd.



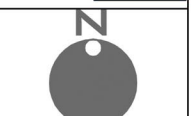
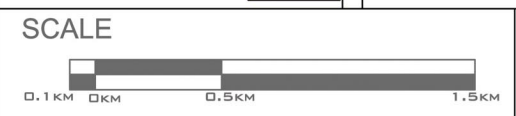
EXISTING SLUM AREAS OF RATLAM CITY



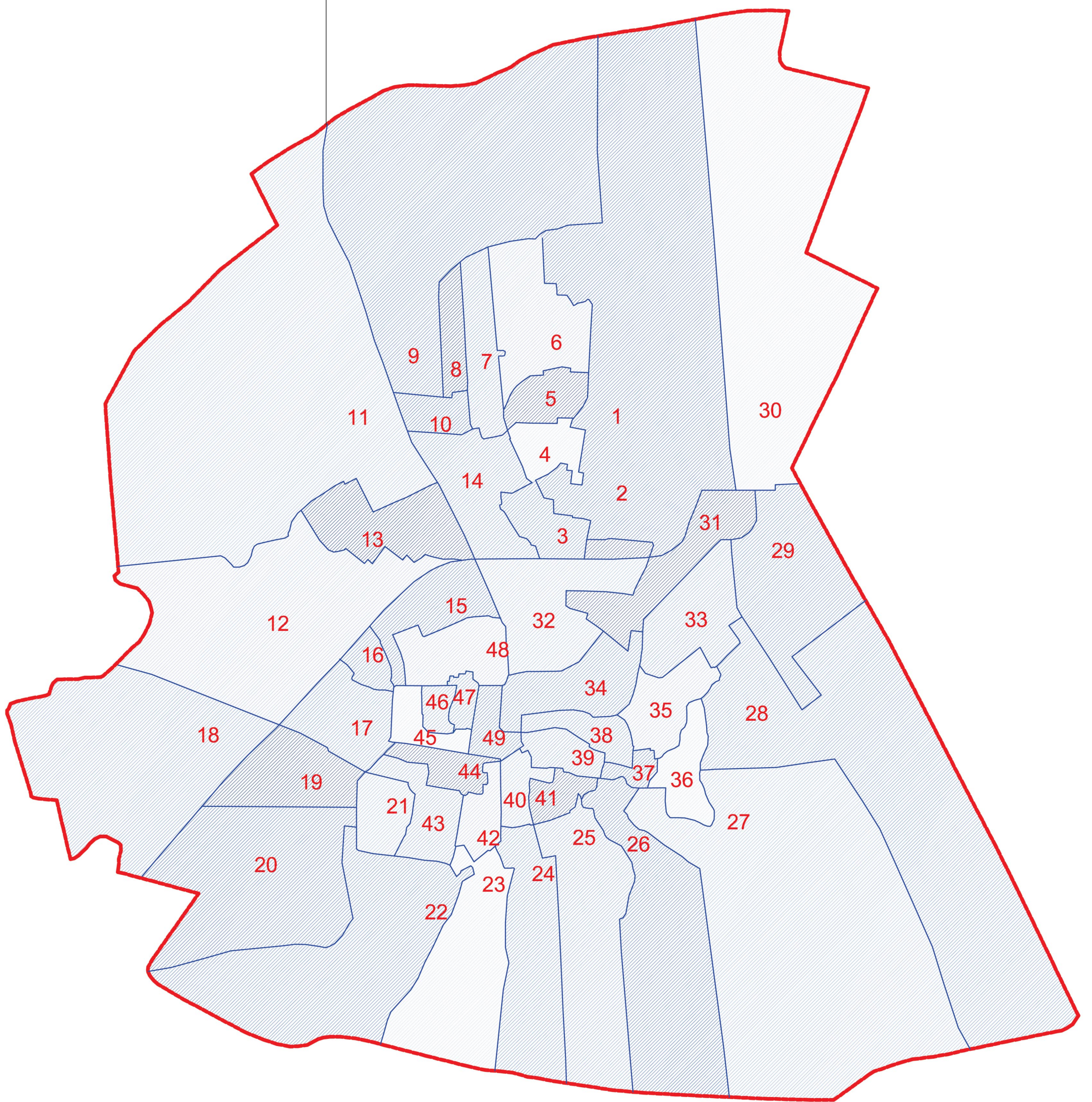
SLUM AREA	
1.	Rajgadh
2.	Viriyakhedi
3.	Jawahar Nagar (Ambedkar Nagar)
4.	Gandhi Nagar
5.	Sakwal Nagar
6.	Laxman Pura
7.	Javra Road
8.	Amliya Bheru
9.	Rajbai Ki Jeen
10.	Daat Ki Pool
11.	Subhash Nagar
12.	Hat Road
13.	Khatik Mohalla
14.	Rajendra Nagar
15.	Bhami Mohalla
16.	Patel colony
17.	Mominpura
18.	Maratho Ka Was
19.	Sutaro Ka Was
20.	Goshala Kalali
21.	Gawali Mohalla
22.	Silweto Ka Was
23.	Ishwar Nagar
24.	Behind new road
25.	Do Muh Ki Bawadi
26.	Pijarwadi
27.	Hathi
28.	Chingi Pura
29.	Sherani Pura
30.	Mewati Pura
31.	Dhabai Ji Ka Was
32.	Juni Kalel Sari
33.	Ojha Khali
34.	Chamaria Naka
35.	Moti Nagar
36.	Dilip Nagar

LEGEND					
1. SLUM AREA	2. RESIDENTIAL	3. PUBLIC & SEMIPUBLIC	4. PUBLIC UTILITIES AND FACILITIES	5. PROPOSED RESIDENTIAL	6. PROPOSED COMMERCIAL

Darashaw & Company Pvt. Ltd.



Ratlam Municipal Corporation- Ward Map



1. MUNICIPAL BOUNDARY		2. WARD BOUNDARY		3. WARD NUMBER	<input data-bbox="2016 2415 2161 2460" type="text" value="11"/>
-----------------------	---	------------------	---	----------------	---

Darashaw & Company Pvt. Ltd.

SCALE

